



# The Sizewell C Project

## 2.5 Main Development Site Permanent and Temporary Beach Landing Facility and SSSI Crossing Plans- Plans Not For Approval - Part 1 of 2

July 2021

Planning Act 2008  
Infrastructure Planning (Applications: Prescribed Forms and Procedure) Regulations 2009

Revision: 2.0  
Applicable Regulation: Regulation 5(2)(o)  
PINS Reference Number: EN010012

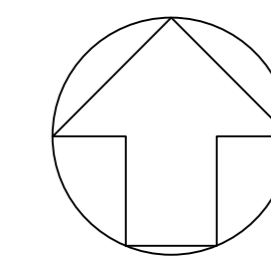
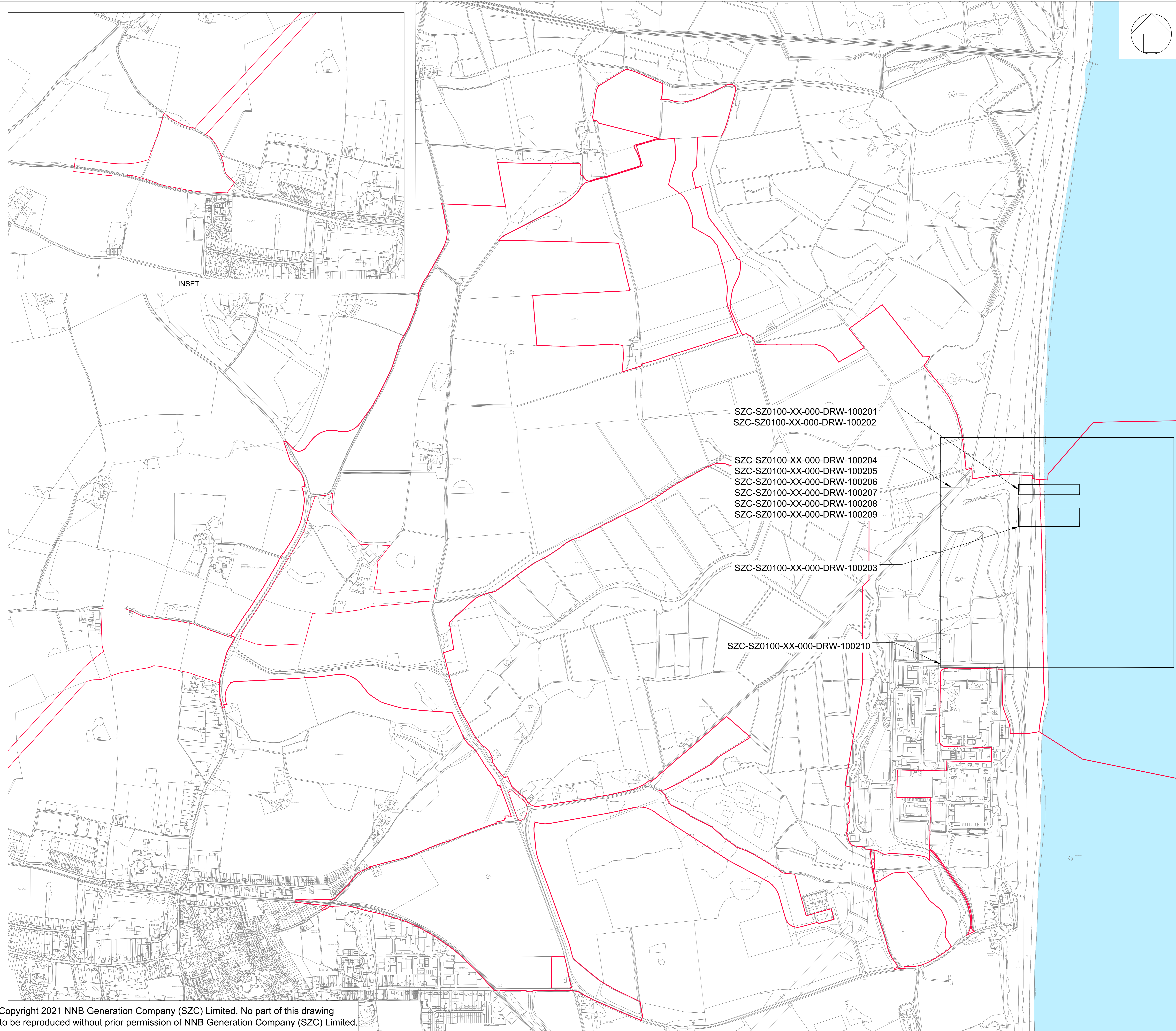




# Main Development Site Permanent and Temporary BLF and SSSI Crossing Plans – Not For Approval

Drawing Number	Revision	Drawing Title	Scale	Sheet size
<b>Part 1</b>				
SZC-SZ0100-XX-000-DRW-100200	01	Key Plan	1:5000	A1
SZC-SZ0100-XX-000-DRW-100202	02	Permanent BLF Typical Plans and Sections (Jan 2021)	1:2500	A1
SZC-SZ0100-XX-000-DRW-100203	02	Temporary BLF Typical Plans and Sections (Jan 2021)	1:2500	A1
<b>Part 2</b>				
SZC-SZ0100-XX-000-DRW-100205	02	Operational SSSI Crossing Typical Plans and Sections (Jan 2021)	1:2500	A1
SZC-SZ0100-XX-000-DRW-100207	02	Construction SSSI Crossing Typical Plans and Sections (Jan 2021)	1:2500	A1
SZC-SZ0100-XX-000-DRW-100209	02	Bailey Bridge Stage SSSI Crossing Typical Plans and Sections (Jan 2021)	1:2500	A1
SZC-SZ0100-XX-000-DRW-100210	02	Main Development Site General Arrangement Extract	1:2500	A1





**NOTES:**

**KEY:**

— ORDER LIMITS

REVISION	DATE	DRAWN/CHECKED	REASONS FOR REVISION / COMMENTS	APPROVED	
01	MARCH 2021	BK	RV	RESPONSE TO PINS RULE 17 REQUEST FOR FURTHER INFORMATION - Dated 25 Feb 2021	SZC Co

NOT PROTECTIVELY MARKED

**COPYRIGHT:**

Reproduced from Ordnance Survey map with the permission of Ordnance Survey on behalf of the controller of Her Majesty's Stationery Office © Crown copyright (2021). All Rights reserved. NNB GenCo Licence: 0100060408



PROJECT:  
SIZEWELL C

DOCUMENT:  
APPLICATION DRAWING  
NOT FOR APPROVAL REGULATION 5(2)(o)

DRAWING TITLE:  
MAIN DEVELOPMENT SITE  
KEY PLAN  
RULE 17 REQUEST FOR FURTHER  
INFORMATION

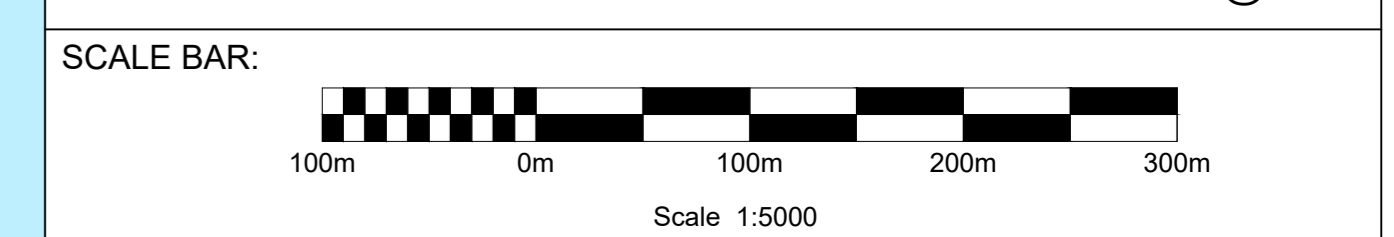
DRAWING NO:  
SZC-SZ0100-XX-000-DRW-100200

REVISION:  
01

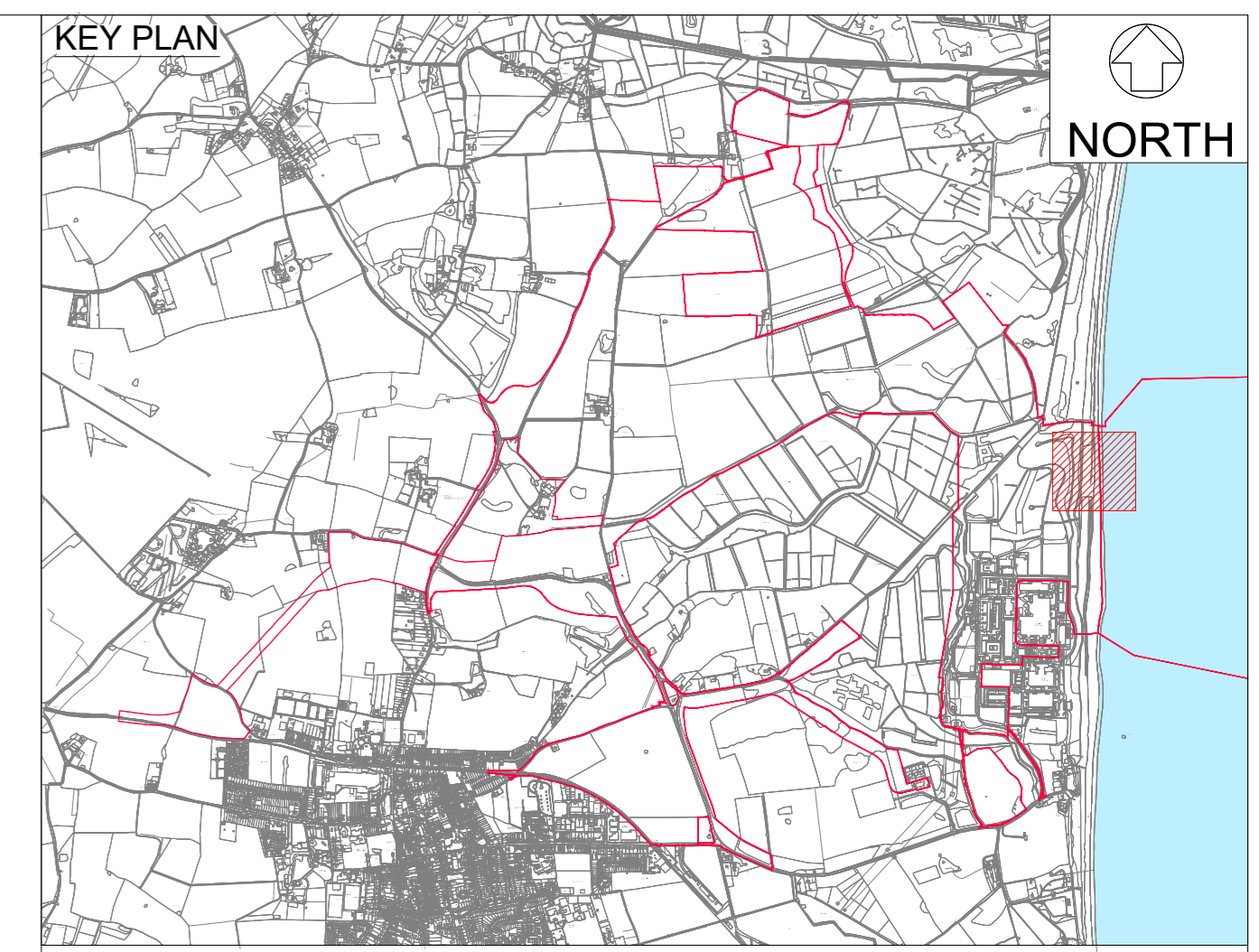
DATE:  
MARCH 2021

DRAWN:  
BK

SCALE:  
1: 5000 @ A0







- NOTES:**
1. ALL DIMENSIONS ARE IN METRES UNLESS OTHERWISE STATED.
  2. ALL LEVELS IN mAOD

- KEY:**
- RED LINE BOUNDARY
  - NGL RSPB BOUNDARY
  - TOE OF HCDF
  - CONSTRUCTION SITE SECURITY FENCE
  - 2017 BATHYMETRIC SURVEY (TITAN)
  - COAST PATH

REVISION	DATE	DRAWN/CHECKED	REASONS FOR REVISION / COMMENTS	APPROVED
02	JULY 2021	BK RV	DCO APPLICATION - DEADLINE 5 SUBMISSION - 23 JULY 21	SZC Co
01	MARCH 2021	BK RV	RESPONSE TO PINS RULE 17 REQUEST FOR FURTHER INFORMATION	SZC Co

NOT PROTECTIVELY MARKED

**COPYRIGHT:**  
 Reproduced from Ordnance Survey map with the permission of Ordnance Survey on behalf of the controller of Her Majesty's Stationery Office © Crown copyright (2021). All Rights reserved. NNB GenCo Licence: 0100060408



**PROJECT:**  
 SIZEWELL C

**DOCUMENT:**  
 APPLICATION DRAWING - NOT FOR APPROVAL  
 REGULATION 5(2)(c)

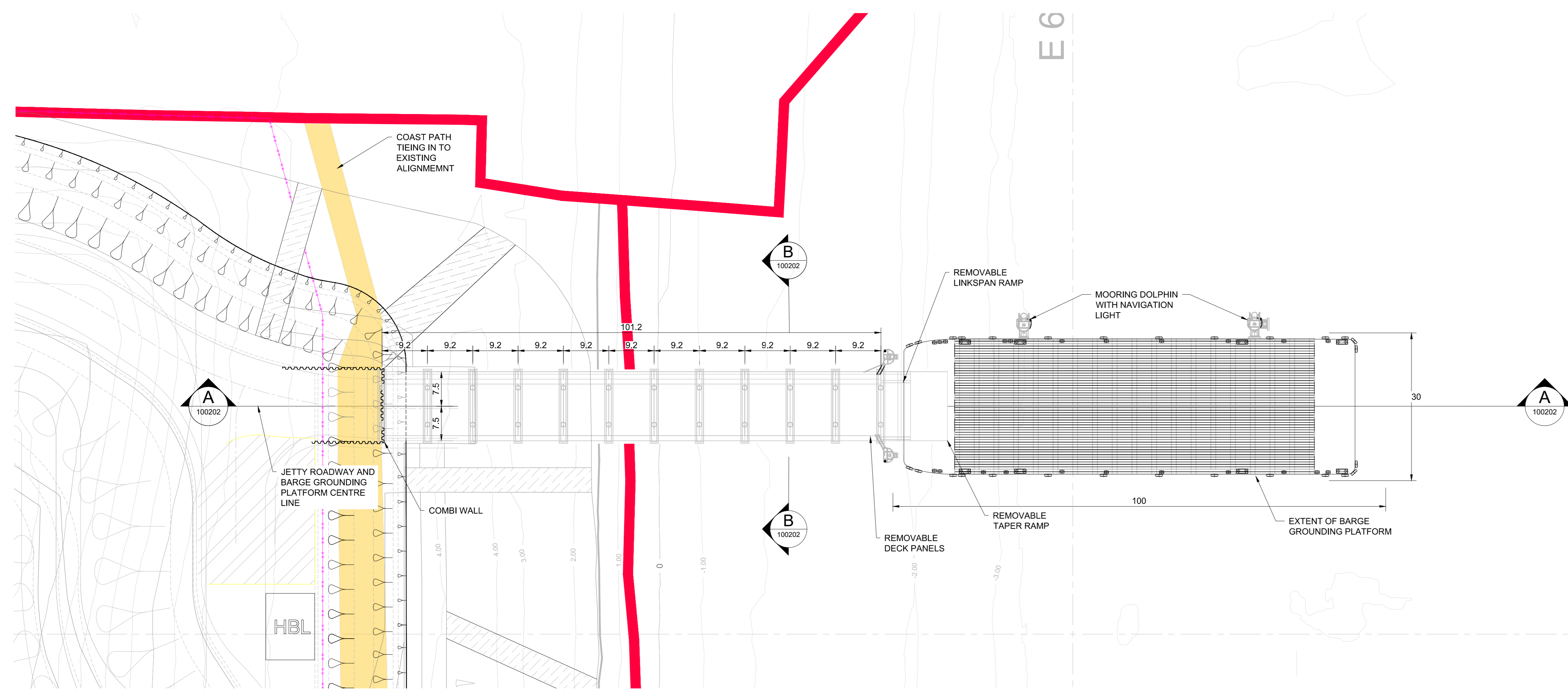
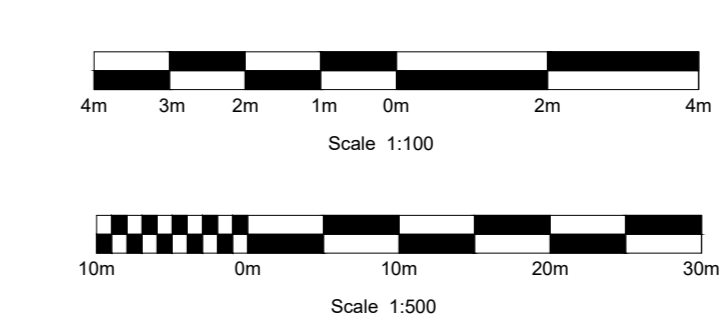
**DRAWING TITLE:**  
 MAIN DEVELOPMENT SITE  
 PERMANENT BLF (SZC CONSTRUCTION)

**DRAWING NO:**  
 SZC-SZ0100-XX-000-DRW-100202

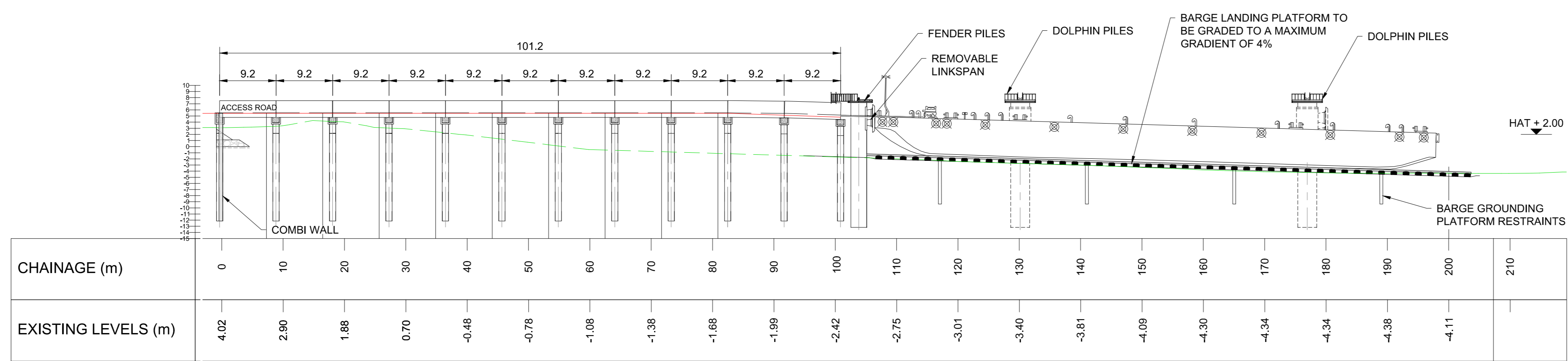
**REVISION:**  
 02

**DATE:** JULY 2021 **DRAWN:** BK **SCALE:** AS SHOWN

**SCALE BAR:**

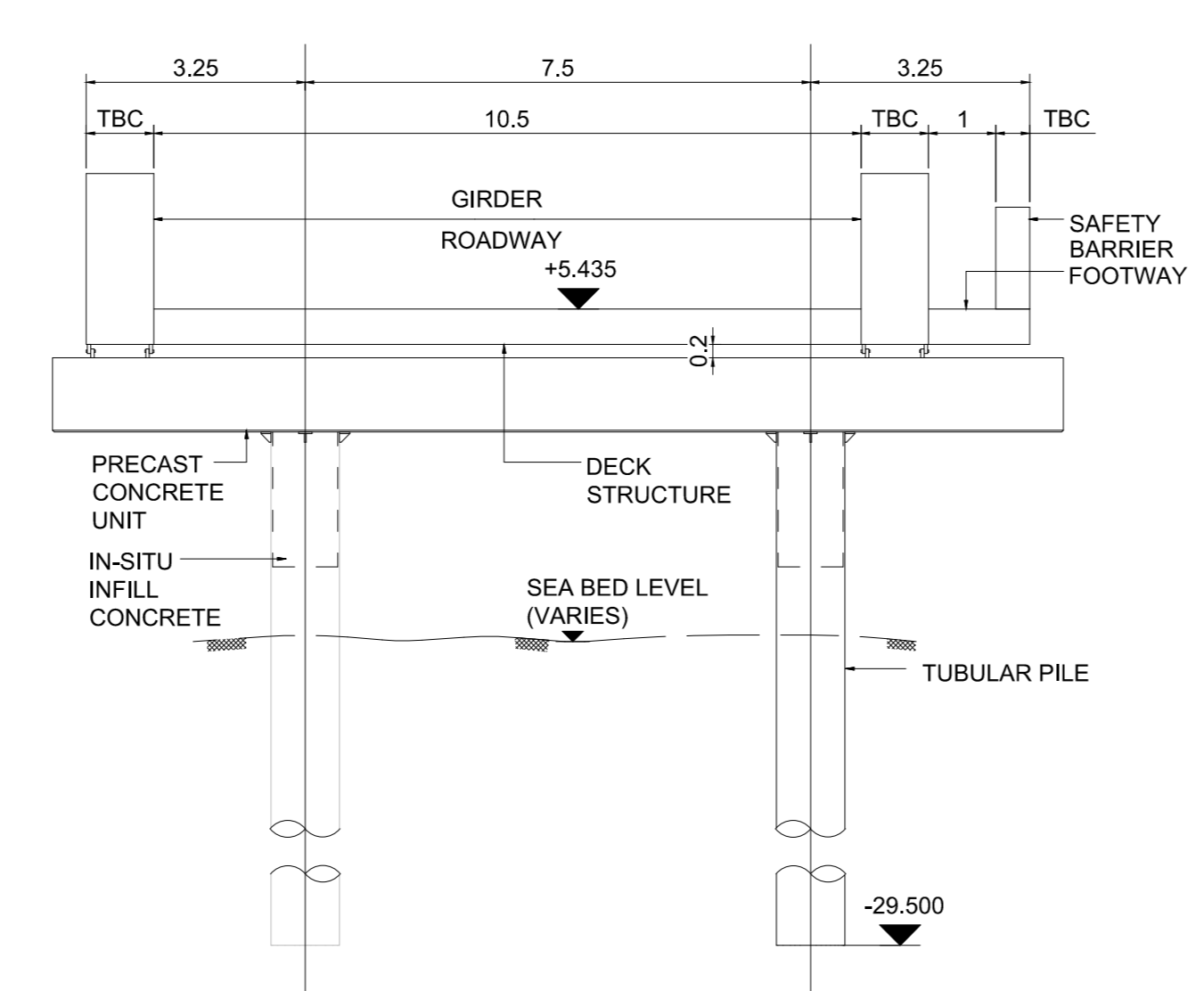


**PLAN**  
 SCALE 1:500



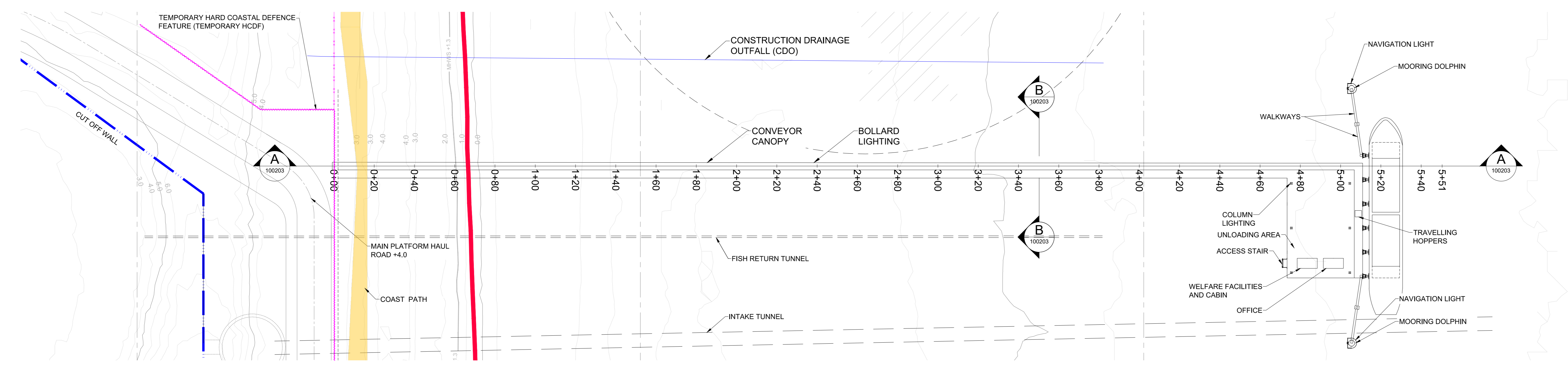
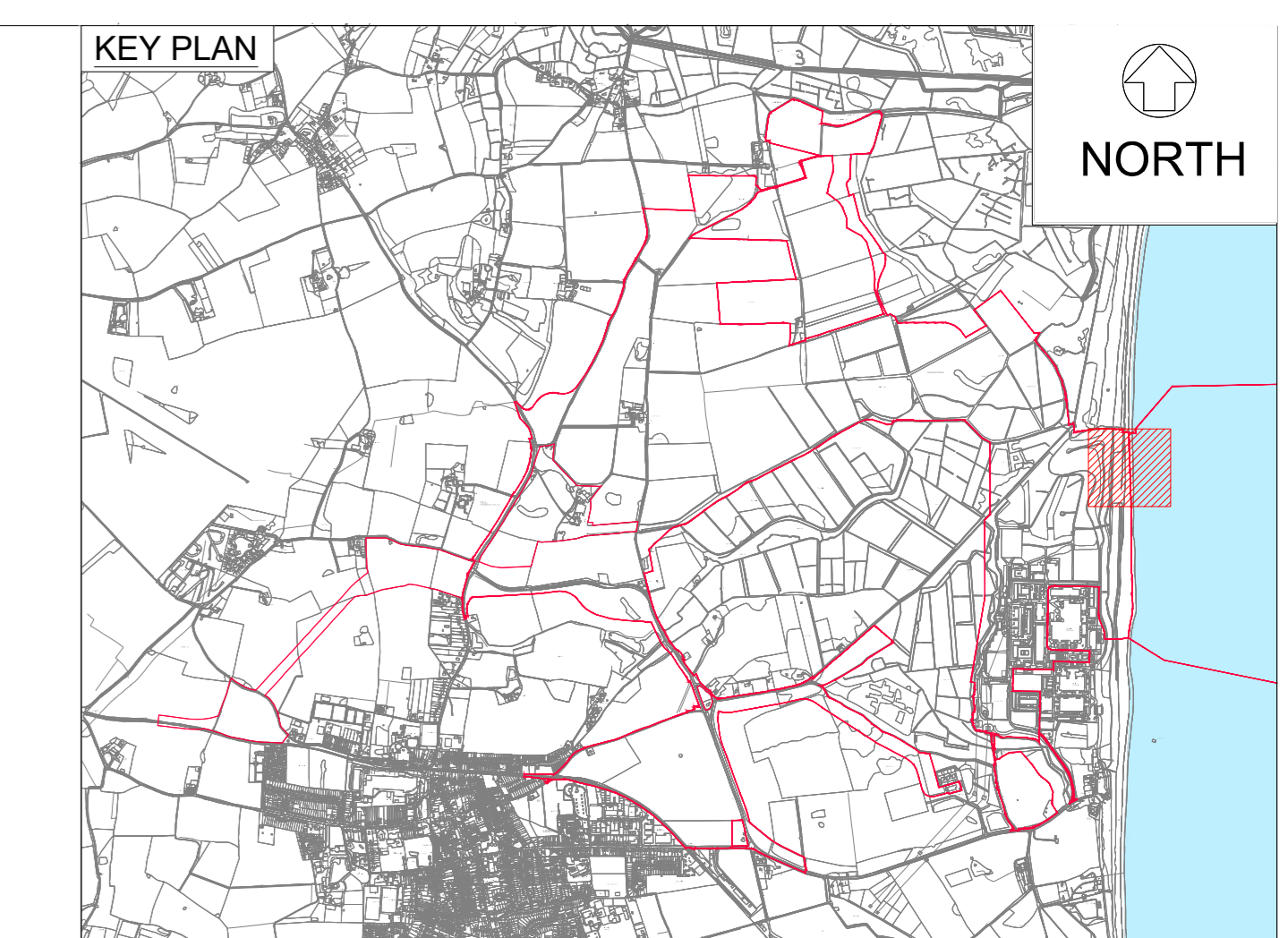

**A LONG SECTION**  
 SCALE V - 1:500 H - 1:100

CHAINAGE (m)	0	10	20	30	40	50	60	70	80	90	100	110	120	130	140	150	160	170	180	190	200	210	
EXISTING LEVELS (m)	4.02	2.90	1.88	0.70	-0.46	-0.78	-1.08	-1.36	-1.66	-1.99	-2.42	-2.75	-3.01	-3.40	-3.81	-4.09	-4.30	-4.34	-4.34	-4.38	-4.11		

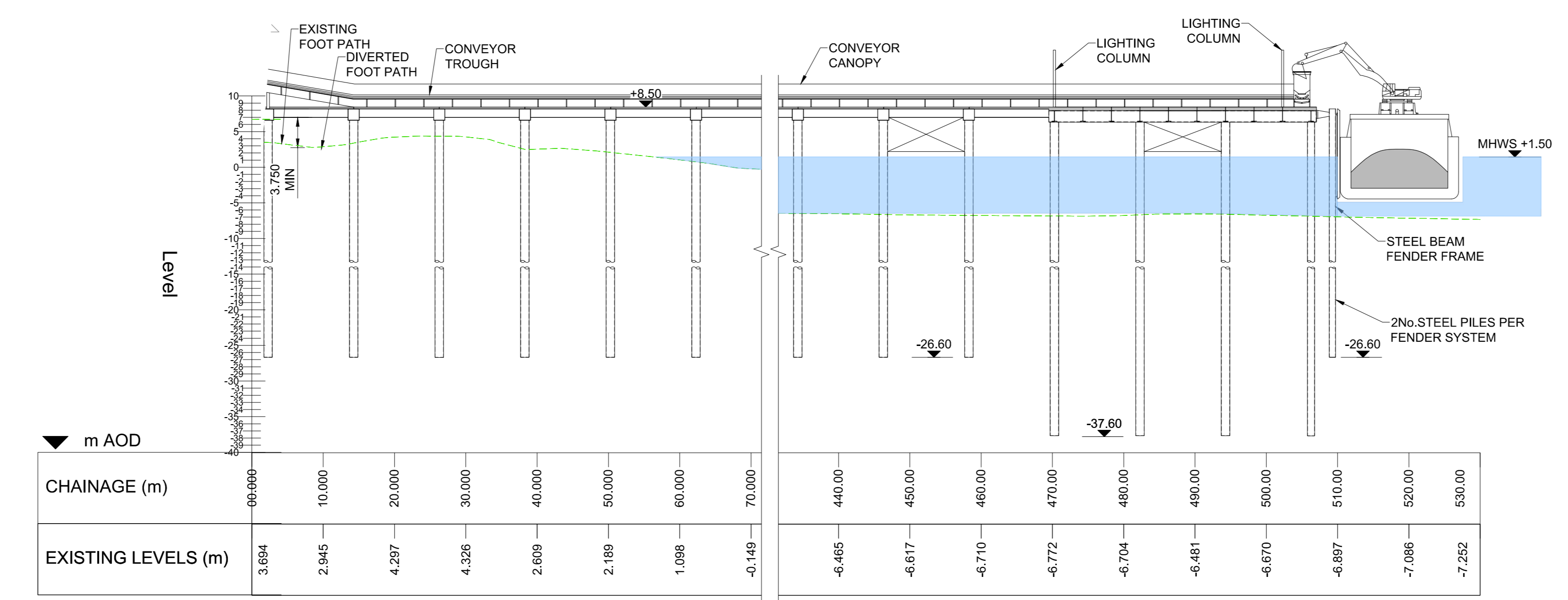


**B SECTION**  
 SCALE 1:100

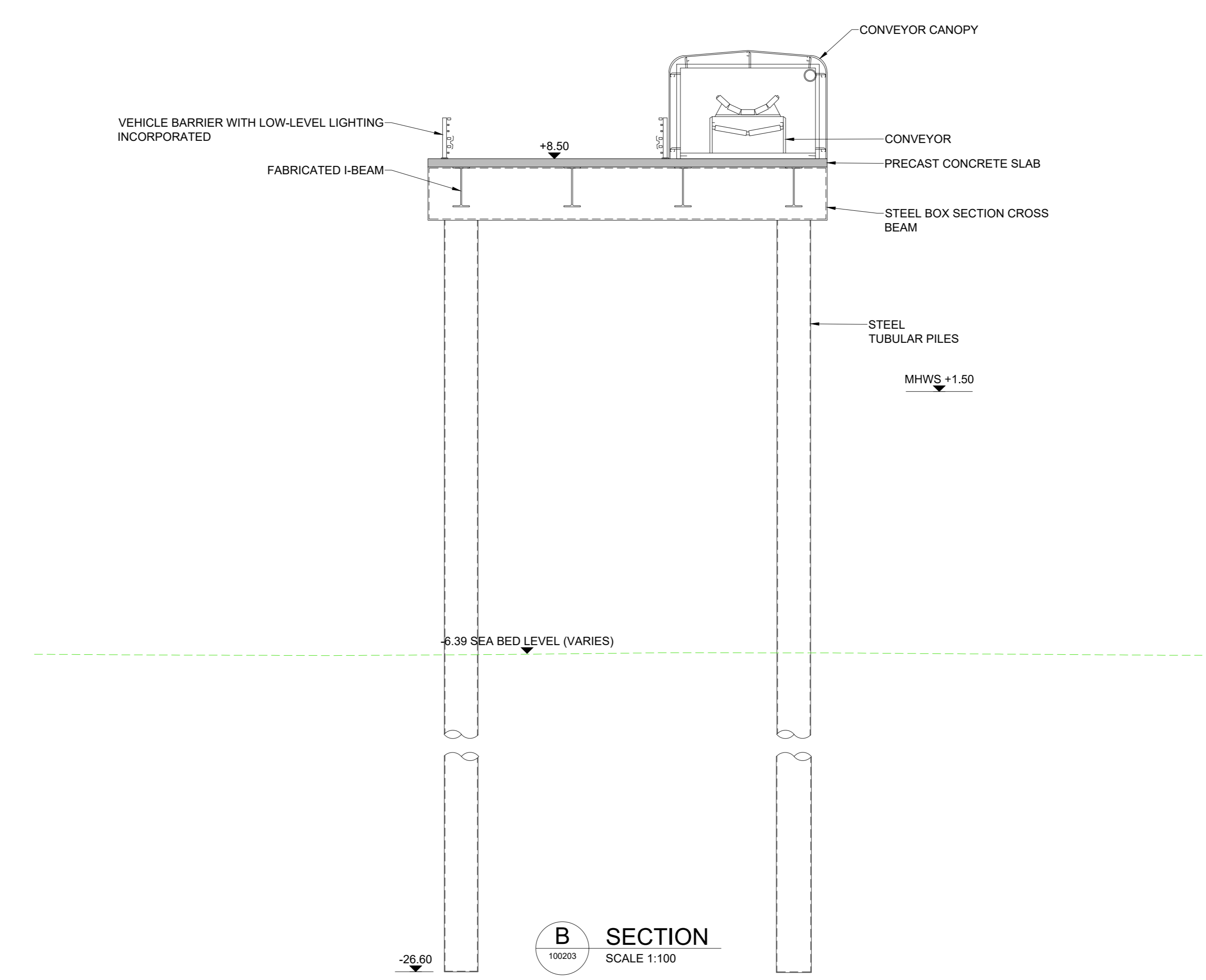




PLAN  
SCALE 1:1000



A SECTION  
SCALE 1:500



B SECTION  
SCALE 1:100

CHAINAGE (m)	0+000	10,000	20,000	30,000	40,000	50,000	60,000	70,000	40,000	450,000	460,000	470,000	480,000	490,000	500,000	510,000	520,000	530,000
EXISTING LEVELS (m)	3.684	2.946	4.297	4.326	2.609	2.188	1.090	-1.149	-4.465	-6.617	-6.710	-6.772	-6.704	-6.481	-6.670	-6.887	-7.086	-7.252

- NOTES:
- ALL DIMENSIONS ARE IN METRES UNLESS OTHERWISE STATED.
  - ALL LEVELS IN mAOD

- KEY:
- RED LINE BOUNDARY
  - CUT OFF WALL
  - CONSTRUCTION SITE SECURITY FENCE
  - TEMPORARY HARD COASTAL DEFENCE FEATURE (TEMPORARY HCDF)
  - 2017 BATHYMETRY (TITAN)
  - COAST PATH

REVISION	DATE	DRAWN/CHECKED	REASONS FOR REVISION / COMMENTS	APPROVED
02	JULY 2021	BK RV	DCO APPLICATION - DEADLINE 5 SUBMISSION - 23 JULY 21	SZC Co
01	MARCH 2021	BK RV	RESPONSE TO PINS RULE 17 REQUEST FOR FURTHER INFORMATION	SZC Co

NOT PROTECTIVELY MARKED

COPYRIGHT:  
Reproduced from Ordnance Survey map with the permission of Ordnance Survey on behalf of the controller of Her Majesty's Stationery Office © Crown copyright (2021). All Rights reserved. NNB GenCo Licence: 0100060408



PROJECT:  
SIZEWELL C

DOCUMENT:  
APPLICATION DRAWING - NOT FOR APPROVAL  
REGULATION 5(2)(c)

DRAWING TITLE:  
MAIN DEVELOPMENT SITE  
TEMPORARY BLF (SZC CONSTRUCTION)

DRAWING NO:	REVISION:	
SZC-SZ0100-XX-000-DRW-100203	02	
DATE:	DRAWN:	SCALE:
JULY 2021	BK	AS SHOWN

SCALE BAR:

